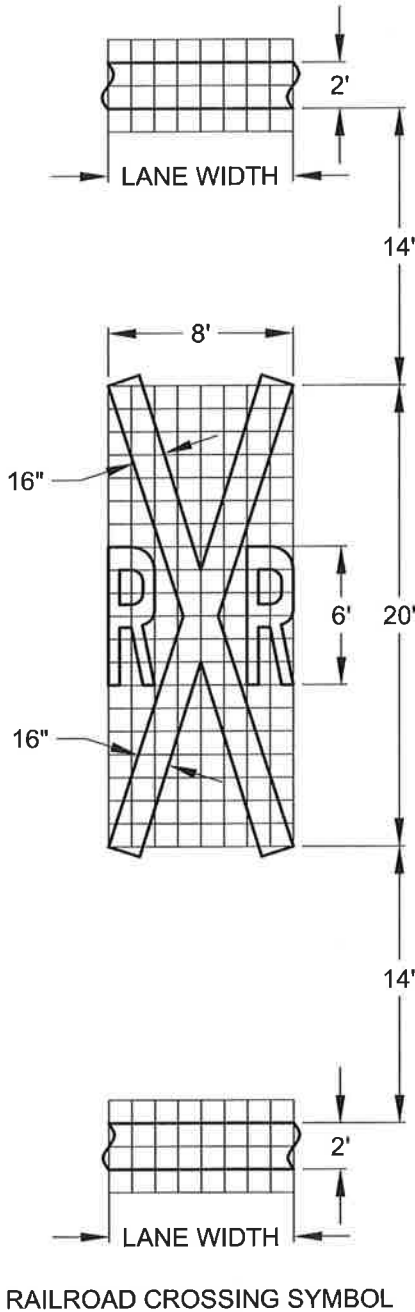




# CITY OF LODI

PUBLIC WORKS DEPARTMENT

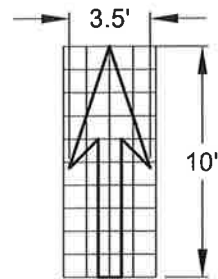
## PAVEMENT MARKING DETAILS



**RAILROAD CROSSING SYMBOL**

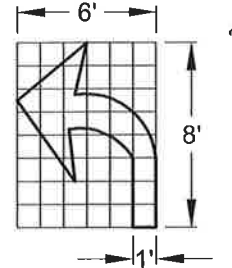
A = 70 SQ. FT.  
12 INCH GRID

\*THE 70 SQ. FT. DOES NOT INCLUDE THE 2' X LANE WIDTH TRANSVERSE LINES



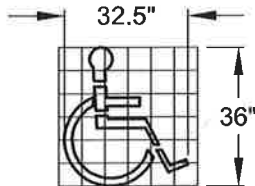
**TYPE I (10) ARROW**

A = 14 SQ. FT.  
12 INCH GRID



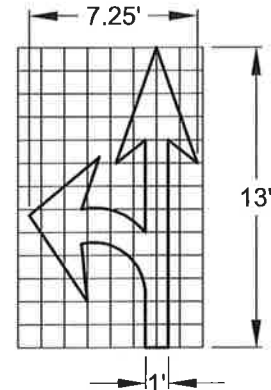
**TYPE IV (L) ARROW**

(FOR TYPE IV(R) ARROW  
USE MIRROR IMAGE)  
A = 15 SQ. FT.  
12 INCH GRID



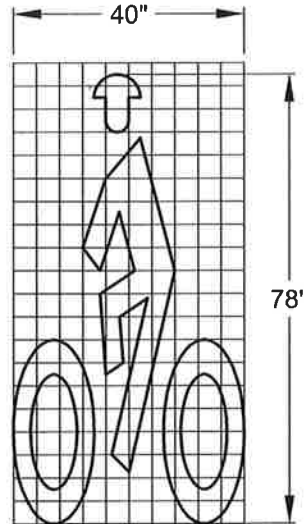
**HANDICAPPED PARKING**

A = 3 SQ. FT.  
6 INCH GRID



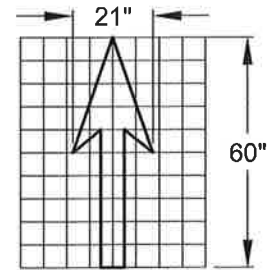
**TYPE VII (L) ARROW**

(FOR TYPE VII(R) ARROW  
USE MIRROR IMAGE)  
A = 27 SQ. FT.  
12 INCH GRID



**BIKE LANE SYMBOL**

A = 7 SQ. FT.  
4 INCH GRID



**BIKE LANE ARROW**

A = 7 SQ. FT.  
6 INCH GRID

ARROWS TO BE INSTALLED 10' FROM BEGINNING OF TURN POCKET

Dr.	No.	Date	Revision	Appr.
JP	1	8/17	REVERSED CYCLIST DIRECTION	
Ch.	DK			
Date				

Approved By:

*Lyman Chang*  
Lyman Chang  
City Engineer  
RCE No. 53149

8/17/17  
Date

STD PLAN

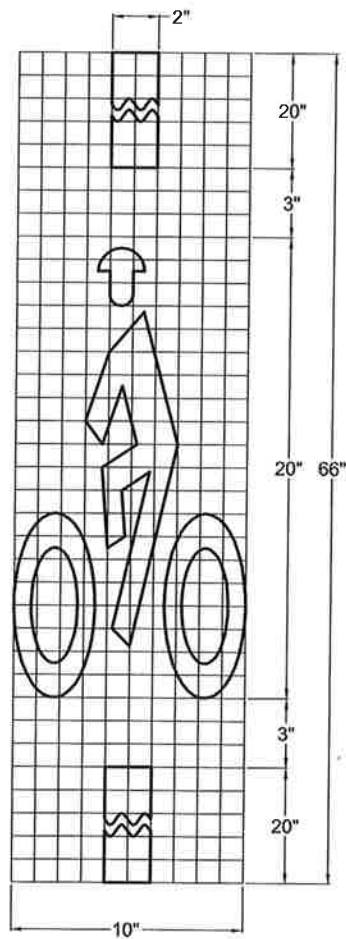
710-1




# CITY OF LODI

PUBLIC WORKS DEPARTMENT

## PAVEMENT MARKING DETAILS



**BICYCLE LOOP  
DETECTOR SYMBOL**  
1 INCH GRID

Dr.	No.	Date	Revision	Appr.	Approved By:	STD PLAN
JP	1	8/17	REVERSED CYCLIST DIRECTION			
Ch.					8/17/17	
Date					Date	

710-2